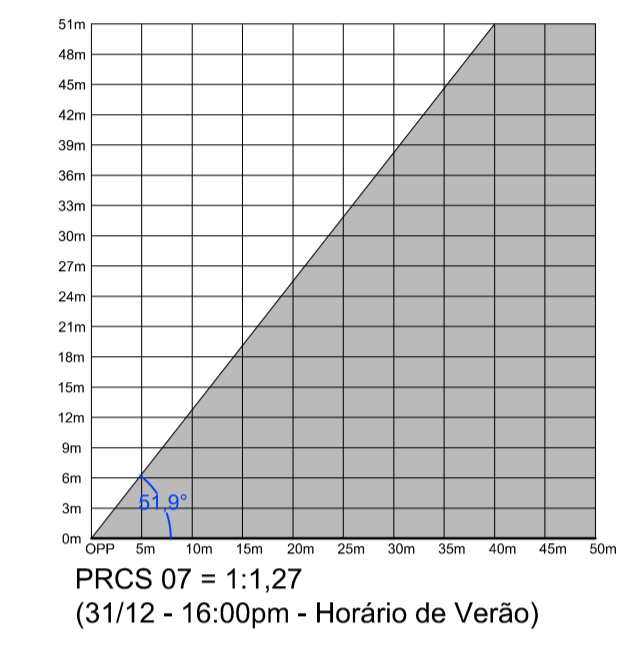
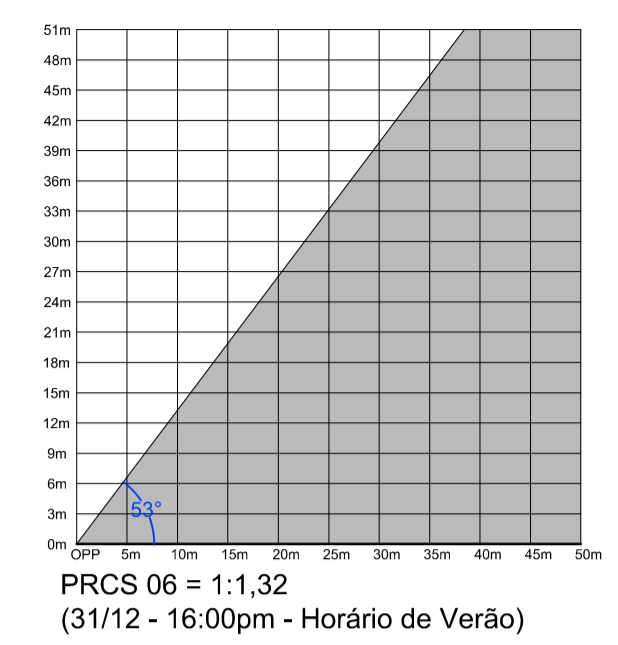
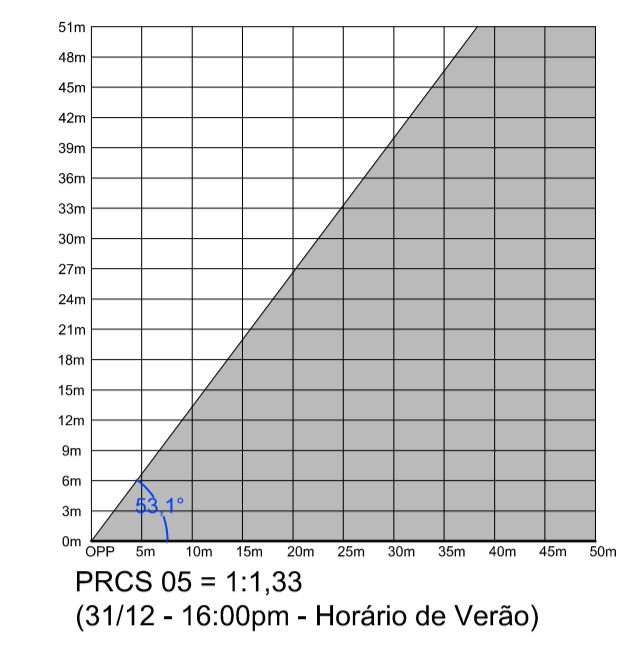
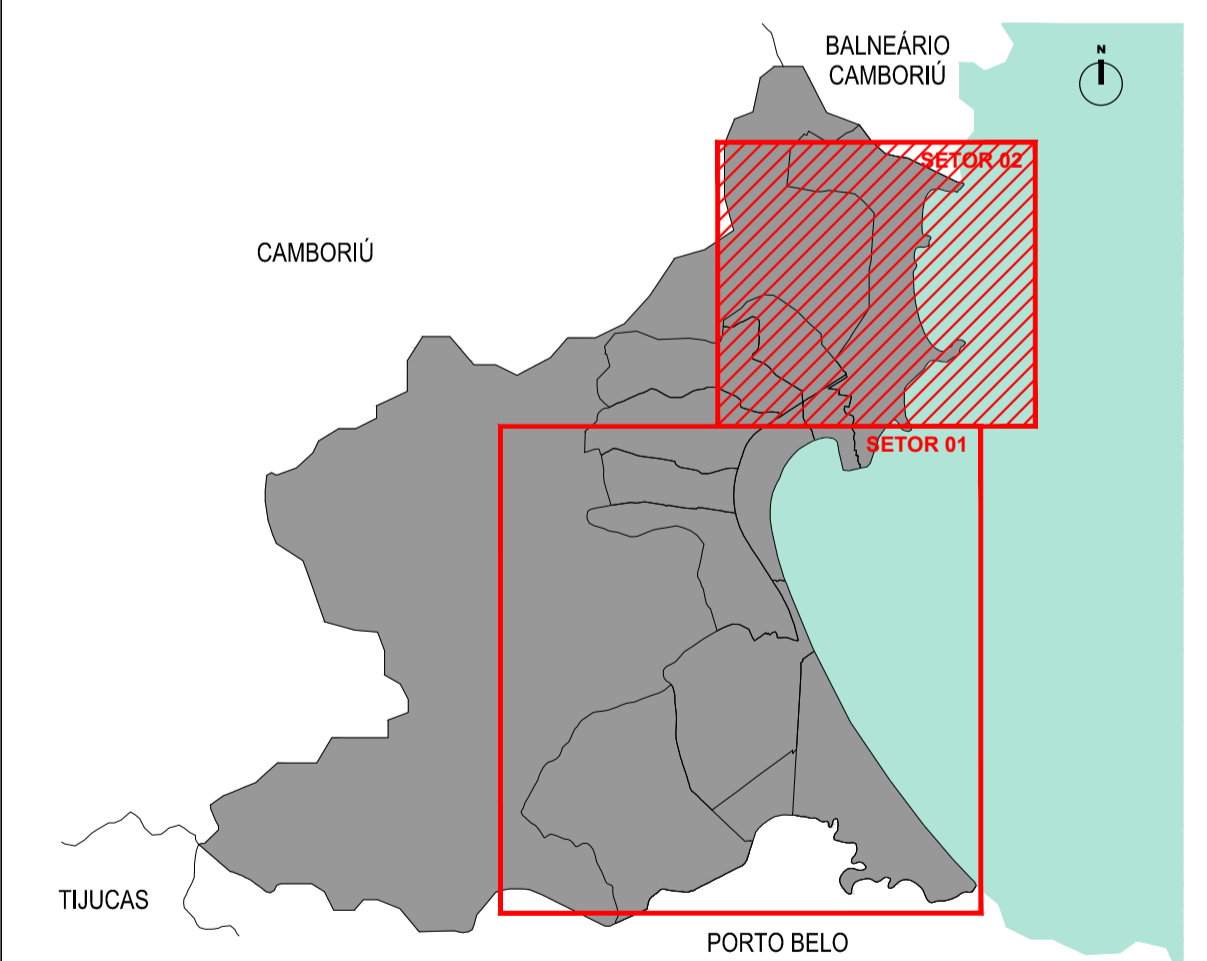


PONTOS DE REFERÊNCIA DE CONE DE SOMBRA - ANGULAÇÕES



Elaborado a partir de referência Cartográfica fornecida pela Prefeitura Municipal de Itapema (2014).

Projeção Universal Transversa de Mercator (UTM).



Itapema - Santa Catarina
Sem Escala

